

Grinta!
teh102

Welcome to TEH#102!

BASIS Vinschgau Venosta 22-25 October 2026

Content

- The Event Location
- Travel Guide

Airports around South Tyrol

Getting to Bolzano

Getting to Silandro

Connection Silandro - Bolzano

- Good to know
- Accommodation





Event Location

BASIS Vinschgau Venosta

Kortscher Straße 97

39028 Silandro

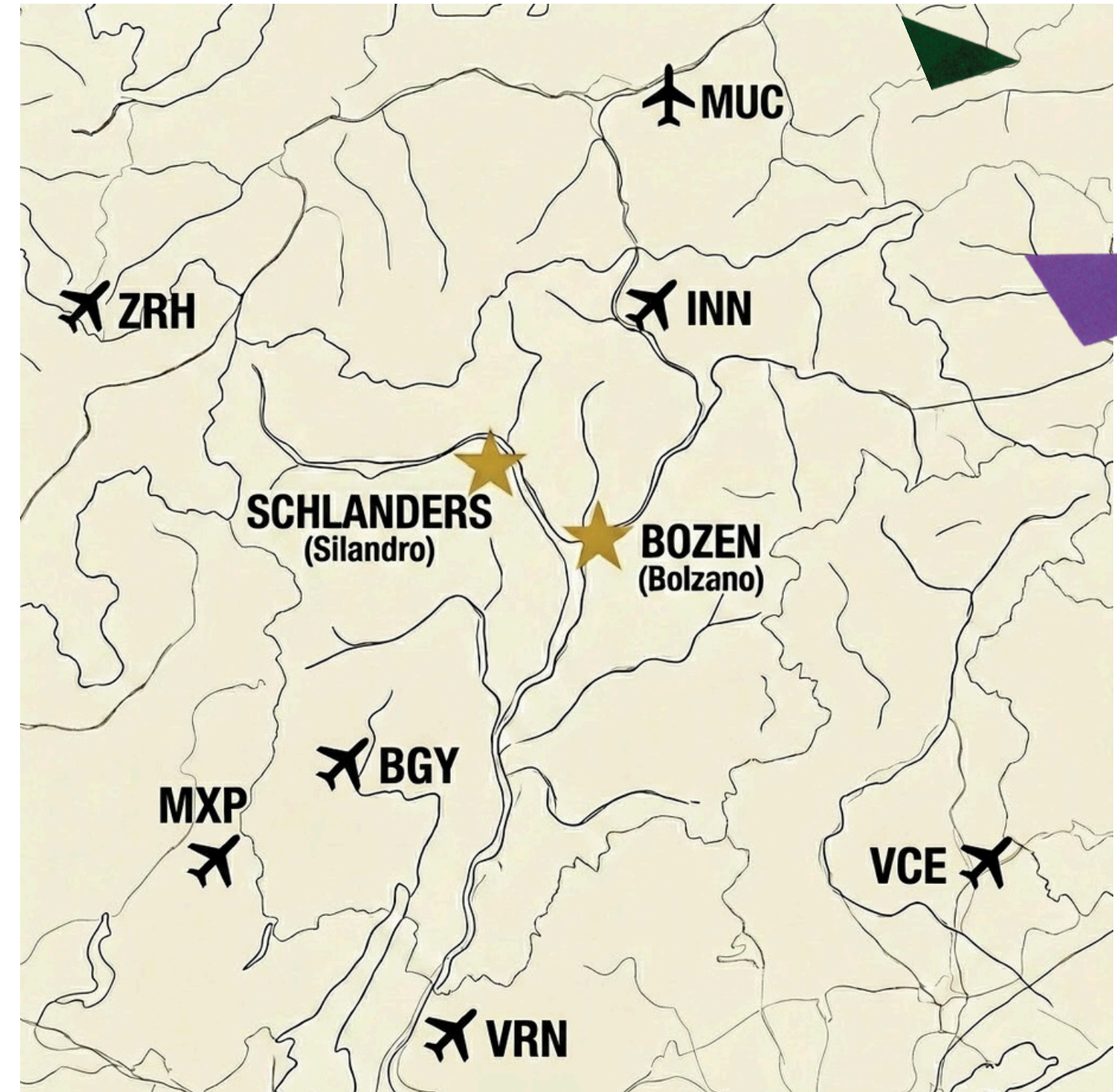
22-25 October 2026



TRAVEL GUIDE

Airports around South Tyrol

Country	Airport Name	IATA Code
Italy	Bolzano / Bozen Airport	BZO
Italy	Verona Villafranca Airport	VRN
Italy	Milan Bergamo Airport (Orio al Serio)	BGY
Italy	Milan Malpensa Airport	MLP
Italy	Venice Marco Polo Airport	VCE
Austria	Innsbruck Airport	INN
Germany	Munich Airport	MUC
Switzerland	Zurich Airport	ZRH



This map has been created with AI to give you a general overview of the nearby airports; please note that the locations and distances are not strictly to scale.



Getting to Bolzano (from airports)

To reach Bolzano, you will arrive via one of two directions:

1. From the North (Brenner Pass):

- Train: Direct EuroCity (EC) trains from Munich, Innsbruck, or Zurich cross the Brenner Pass.
- Duration: INN: approx. 2h or from MUC / ZRH: approx. 4.5h
- Car: Use the A13 (Austria) and A22 (Italy) motorways.
- Note: You need a Vignette for Austria and there is an extra toll for the Brenner Pass (~€11.50).

2. From the South:


- Train: High-speed (Frecciarossa) or regional trains from Verona, Milan, or Venice. (1.5–3.5 hours)
- Car: Take the A22 motorway North (Autostrada del Brennero).



Getting to Silandro (from airports)

Depending on your starting point, you will enter the Vinschgau valley from the West or the South.

- From the North/West (Reschen Pass): Best if coming from Zurich (ZRH), Munich (MUC) or Innsbruck (INN).
 - Public Transport: Train to Landeck-Zams from all destinations, then Bus 273 over the mountain pass to Malles and then Regional train to Silandro.
 - Duration: ~3.5h (from INN) or ~5-6h (from MUC, ZRH).
 - By Car: Drive via the Reschenpass to enter the Vinschgau Valley directly.
- From the South (Italy): If you arrive from Verona, Milan, or Venice, you will always reach Bolzano first.
 - Please refer to the next slide for the specific connection from Bolzano to Silandro.




Connection Silandro ↔ Bolzano

There is only one route connecting these two places, and it always goes through the city of Merano.

- Public transport Options:
 - By regional train (Vinschgerbahn) → You will need to change trains in Merano.
 - By bus: Bus 201 for BOL-MER + Bus 251 for MER - Silandro
 - Duration: approximately 1 hour 30 minutes.
- By Car:
 - MEBO (SS38) expressway between Bolzano and Merano, then continue SS38 state road through Vinschgau Valley
 - Duration: ~1 hour (depending on traffic)

GRINTA!



teh

BASIS

Good to Know

SIGHTSEEING Tips

- Waalwege – ancient irrigation paths through apple orchards and vineyards, perfect for scenic walks
- Sonnenberg trails – dry, sunny slopes on the south-facing side of the valley, ideal for panoramic hikes
- Schlandersberg Castle ruins – hike uphill for sunset views and castle atmosphere
- Stilfserjoch National Park Visitor Center (in nearby Prad) – great for learning about Alpine wildlife and geology

Italy is part of the EU and Schengen, so non-EU citizens may experience passport control at the borders. Please check VISA requirements for countries outside the EU: [Travel Document Italy](#).

- **Card:** Debit and credit cards (Visa, Maestro, Mastercard) are accepted in most places (restaurants, shops, supermarkets).
- **Cash:** Cash is still preferred in some smaller cafés, mountain huts, and farmers markets, so it is good to carry some Euro cash.



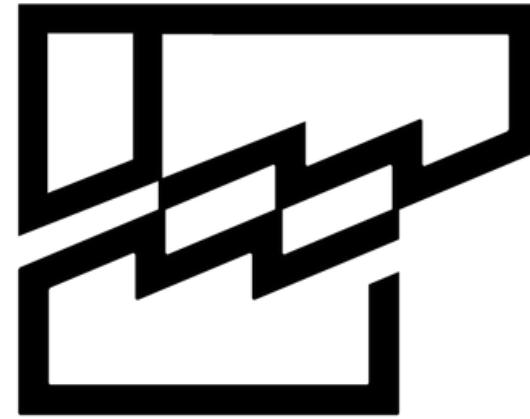
Bike or scooter rental:

In and around Schlanders, biking is one of the best ways to explore the area. The Etschtalradweg (Via Claudia Augusta) runs directly through Schlanders and connects you to the entire Vinschgau valley – perfect for day trips to nearby villages!

Recommended rental spot: Papin Sport – located near the train stations (bike return possible in other towns)







Grinta!
teh102

